
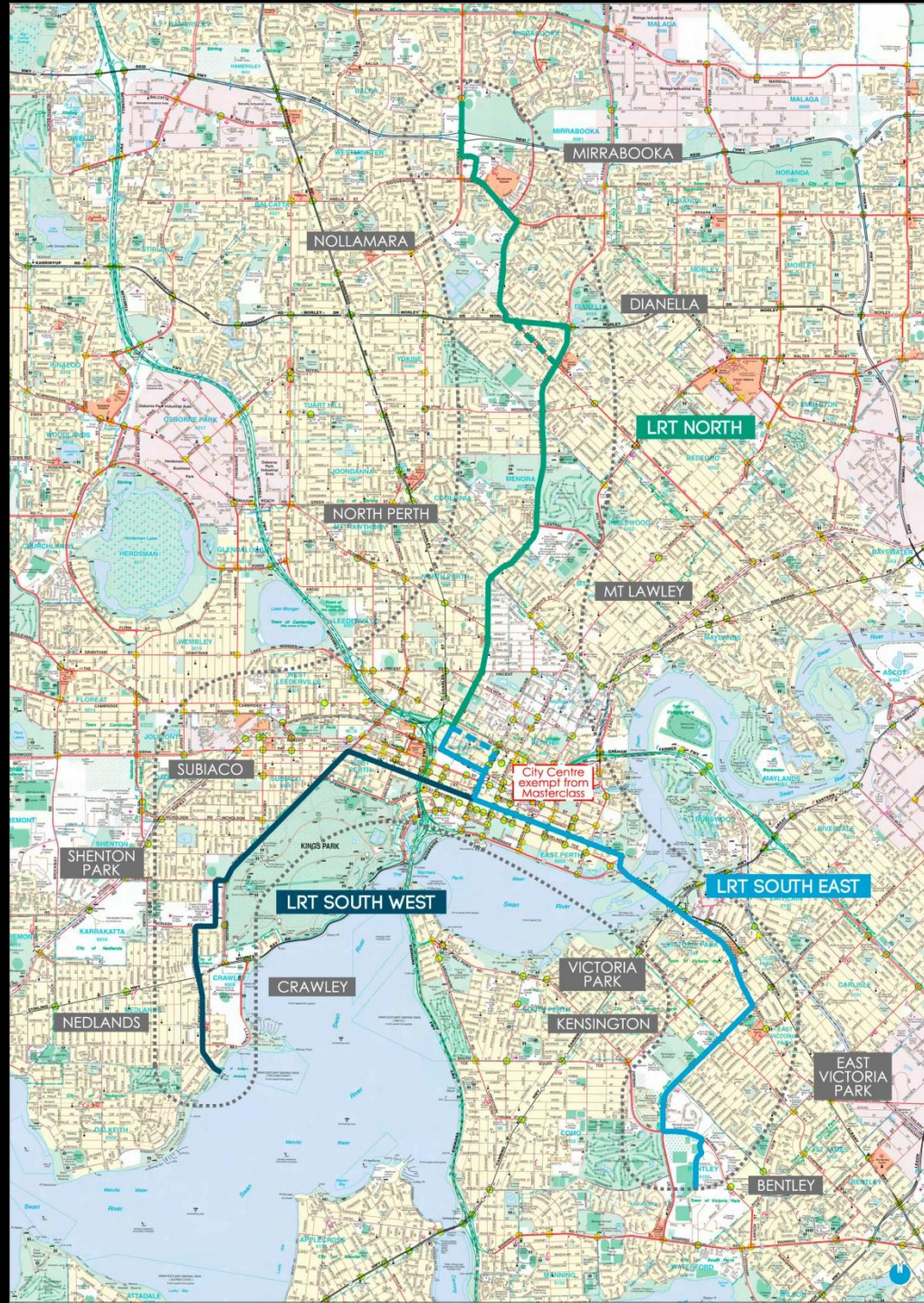


ACNU Masterclass

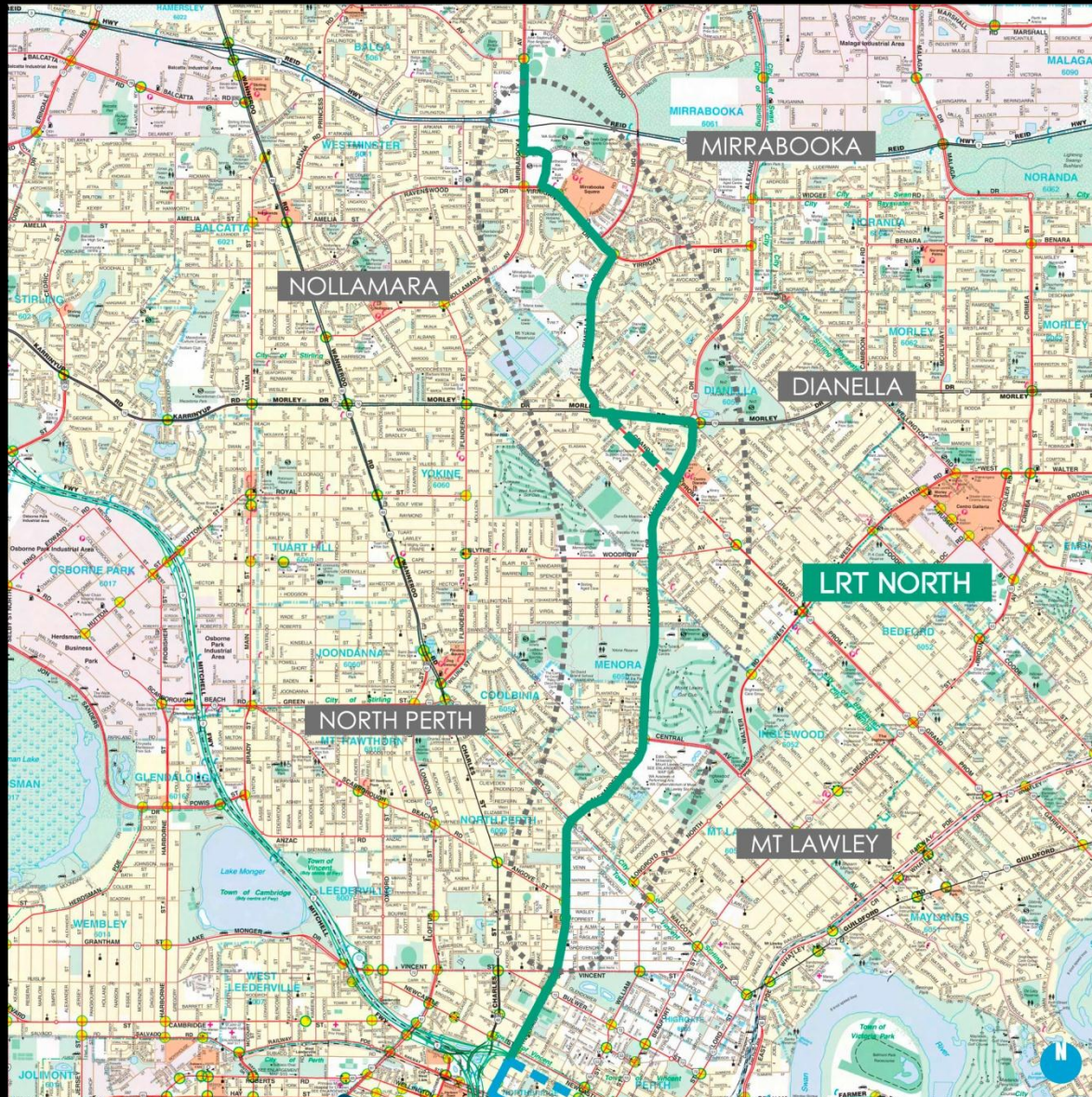
September 2011



CONTEXT



LRT NORTH



LRT NORTH



City of Phoenix
Department of Public Works
Division of Transportation
KALRT Masterclass
Topographic Mapping
Map 1.1

LRT NORTH



Geographic
Data & Survey
Department of Planning,
Lands and Heritage
Government of Western Australia
© 2012

Information and
Communication
Technology
Department of Planning,
Lands and Heritage
Government of Western Australia
© 2012

KALRT Masterclass
Topographic Mapping

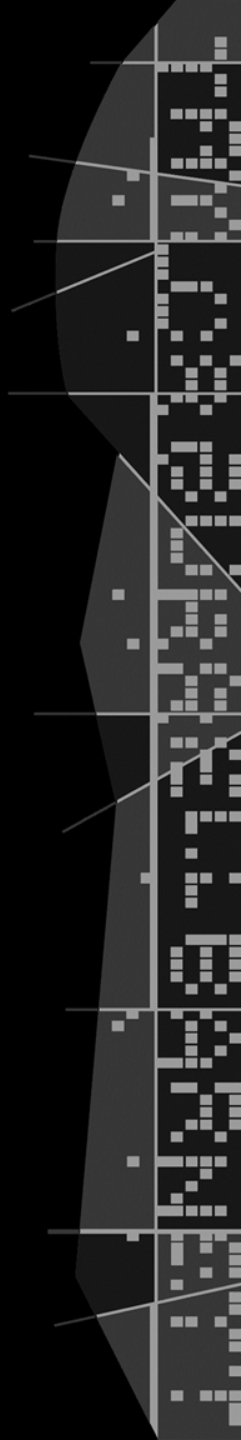
Map 1.2

LRT NORTH



 City of Orange
Department of Planning & Development
2015
Map 1.3

KALRT Masterclass
Topographic Mapping



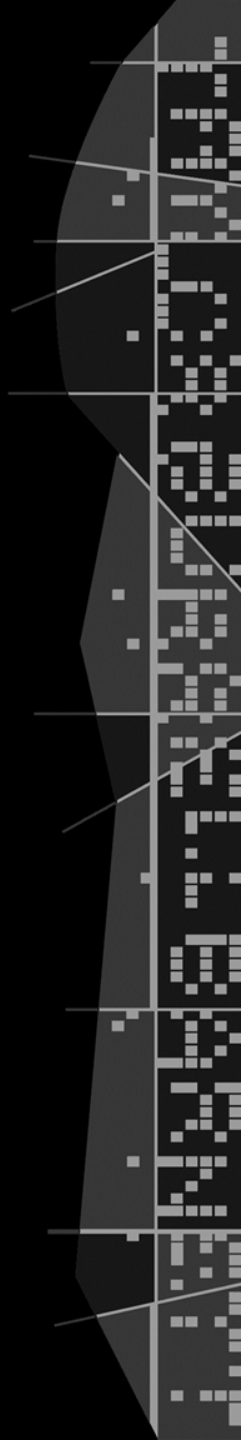
LRT NORTH



City of Berkeley
Alameda County
Berkeley, CA
Map 1.4



LRT NORTH



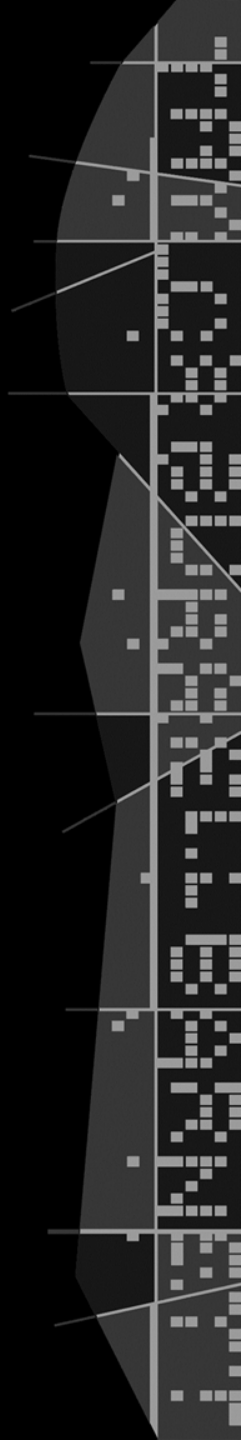
LRT NORTH



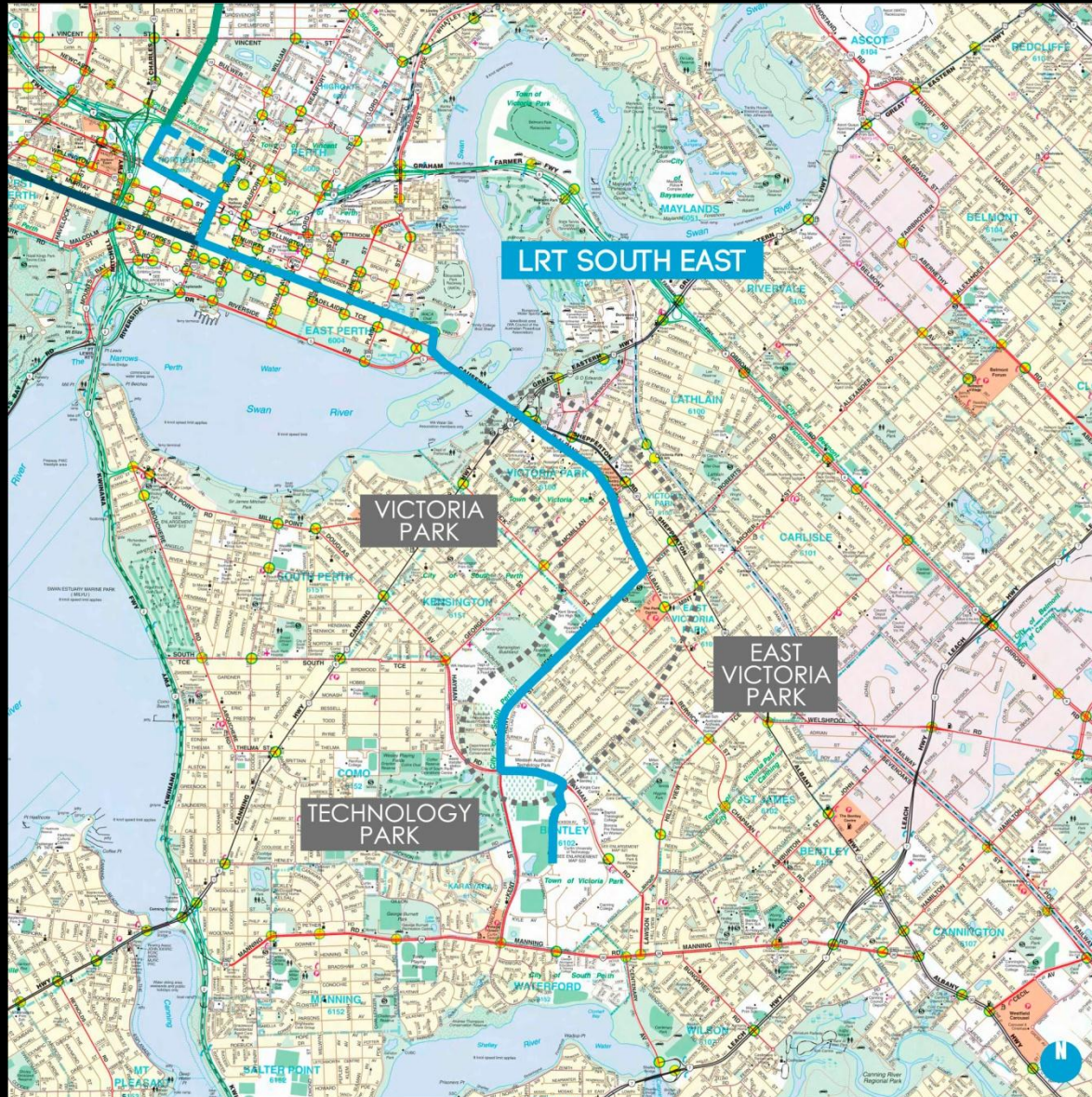

Department of Planning and Economic Development
City of Perth
City of Fremantle
City of Goswell
City of Swan
City of Vincent
City of West Perth
City of York
City of Belmont
City of Bayswater
City of Bentley
City of Canning
City of Cockburn
City of Ellenbrook
City of Goldfields
City of Joondalup
City of Mandurah
City of Melburn
City of Murrumbidgee
City of North Perth
City of North West
City of Peel
City of Rockingham
City of Stirling
City of Stirling
City of Swan
City of Vincent
City of West Perth
City of York

**KALBIT Masterclass
Topographic Mapping**

Map 1.6



LRT SOUTH EAST



LRT SOUTH EAST



Department of Planning
Department of Infrastructure

Scale: 1:10,000

Map 1.12

LRT SOUTH EAST




Department of Western Australia
Infrastructure Planning


0 100 200
Meters

Metadata
Project: KALRT South East
Map: Topographic Mapping
Scale: 1:5000
Date: 2014-01-28
Author: Infrastructure Planning
Version: 1.0

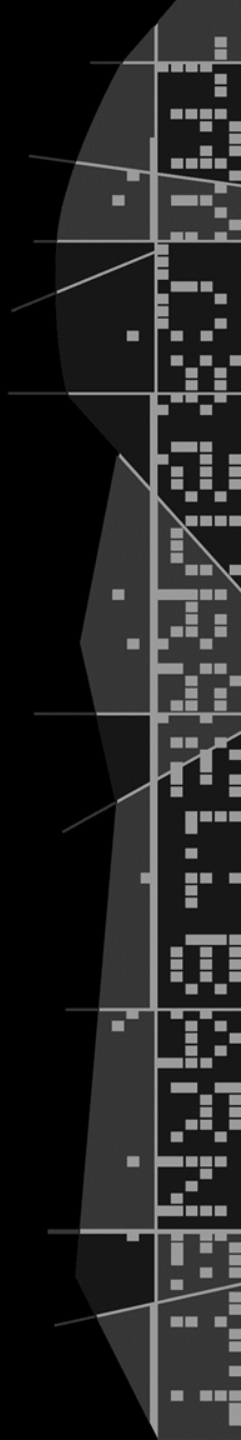
**KALRT Masterclass
Topographic Mapping**

Map 1.13

LRT SOUTH EAST




Department of Planning and Infrastructure
KALITY Masterclass
Topographic Mapping
Map 1.14



LRT SOUTH EAST



LRT SOUTH EAST




Department of Planning and Infrastructure
1:10,000
KALRT Masterclass
Topographic Mapping
Map 1.16



LRT SOUTH EAST



Government of Western Australia
Department of Planning

0 100m

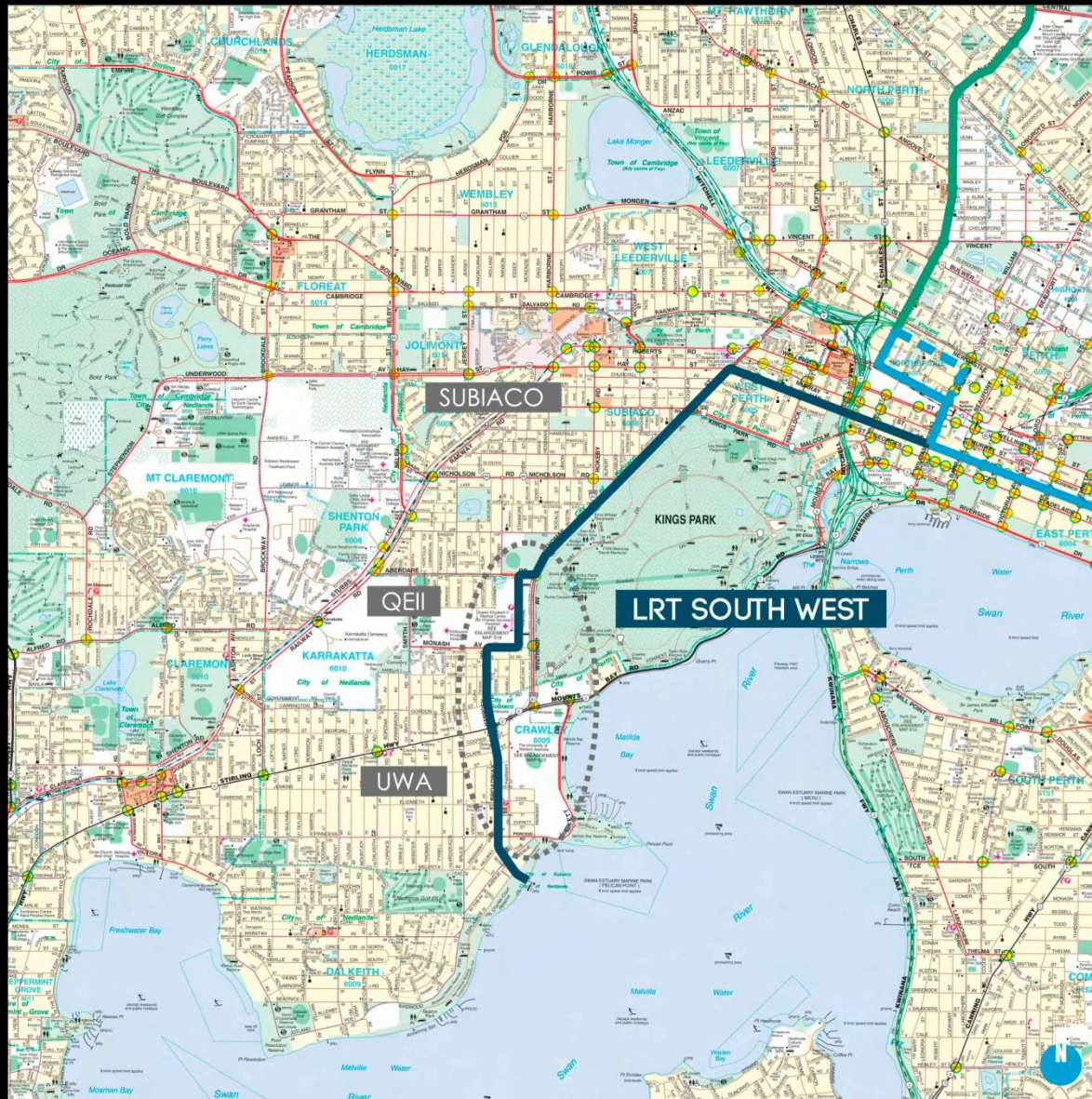
Prepared by:
Mapbox, a subsidiary of Uber
Mapbox, a subsidiary of Uber
Mapbox, a subsidiary of Uber
Mapbox, a subsidiary of Uber

Mapbox is a registered trademark of Mapbox Inc.
© 2018 Mapbox Inc. All rights reserved.

KAL RT Masterclass
Topographic Mapping

Map 1.17

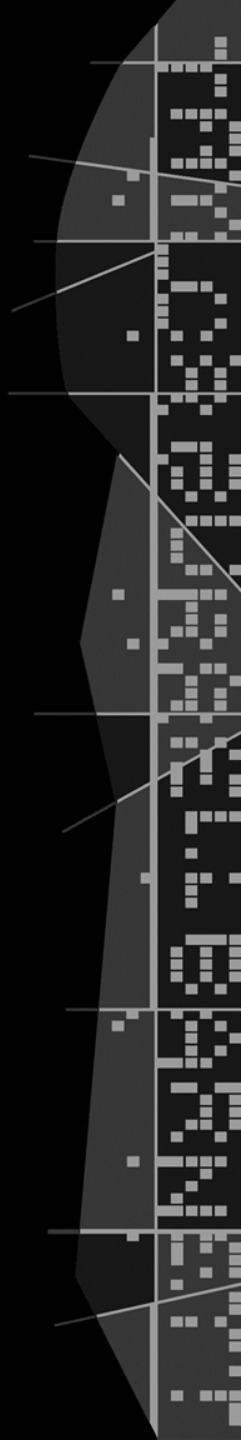
LRT SOUTH WEST



LRT SOUTH WEST




City of Portland
Department of Transportation
KALRT Masterclass
Topographic Mapping
Map 1.7



LRT SOUTH WEST



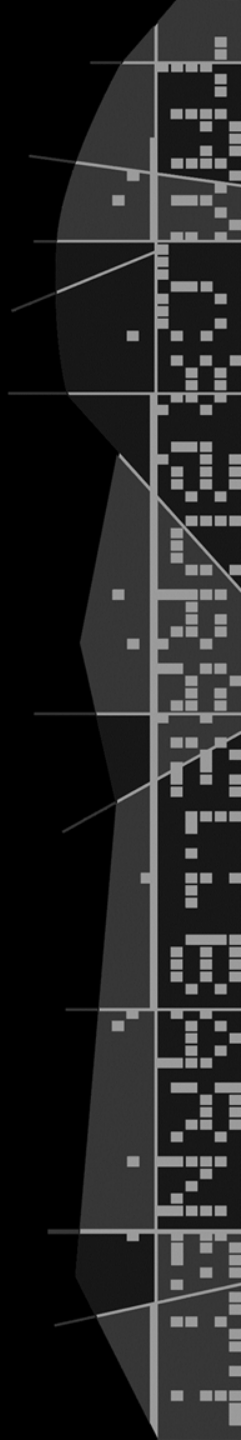
City of Perth
Department of Planning
Perth
1:10,000
KALRT Masterclass
Topographic Mapping

Map 1.8

LRT SOUTH WEST



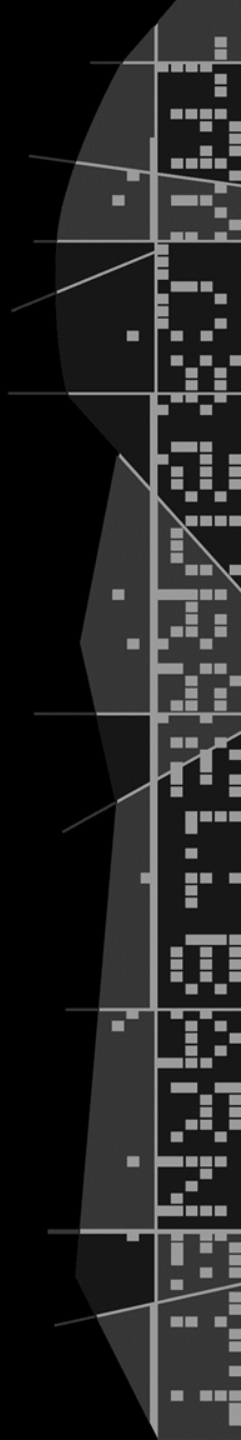

Department of Planning and Economic Development
KALRY Masterclass
Topographic Mapping
Map 1.9



LRT SOUTH WEST




Department of Planning and Economic Development
KAL RT Masterclass
Topographic Mapping
Map 1:10



LRT SOUTH WEST



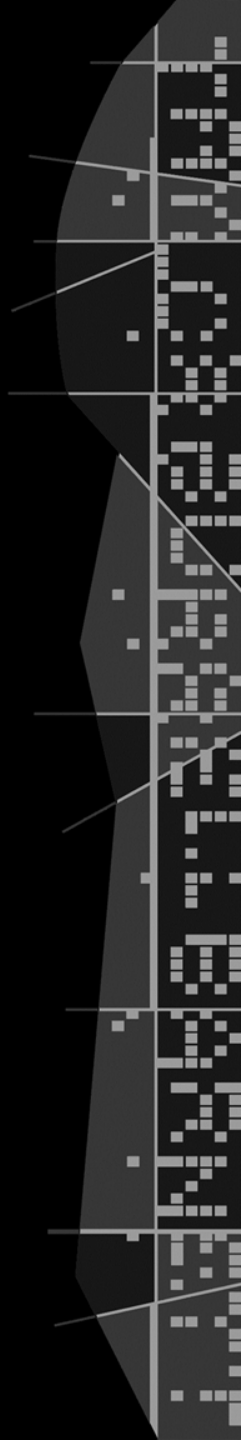
Government of Western Australia
Department of Planning

Product by:
Maptek & Geomatics Solutions
Contracted to:
Maptek & Geomatics Solutions
1000 Westfield Drive, Perth
Western Australia 6000
Phone: +61 8 9447 3000
www.maptek.com.au

Base Information supplied by:
LIDAR Data - Land Information Authority
Aerial Photography - Land Information Authority
Photogrammetry - Land Information Authority
Perth, February 2011

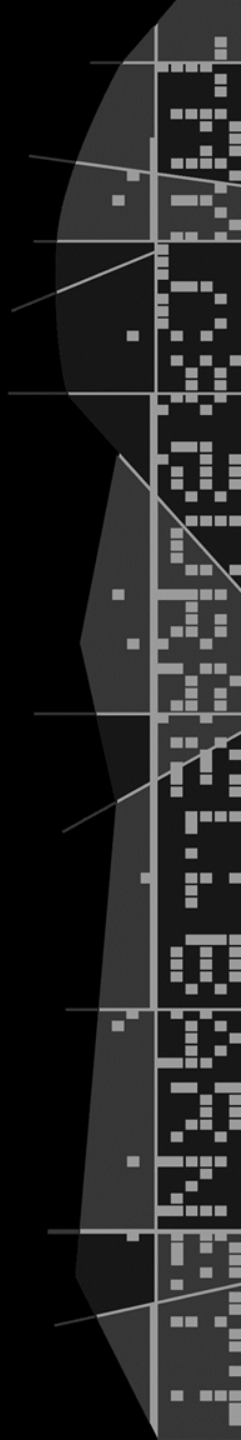
KALRT Masterclass
Topographic Mapping
Map 1.11

UWA






UNIVERSITY OF WESTERN AUSTRALIA
Department of Planning, Environment and Infrastructure
100 Stirling Highway, Perth, Western Australia 6009
Tel: +61 8 9371 7000
Fax: +61 8 9371 7001
www.uwa.edu.au
KALRY Masterplans
Topographic Mapping
Map 3.1





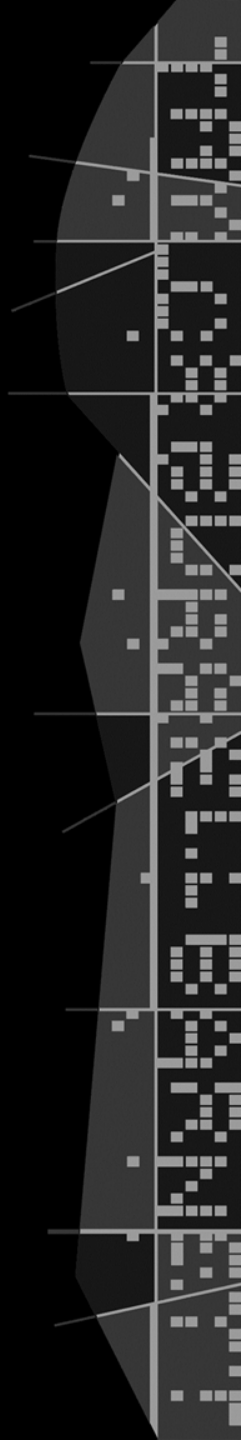
 **University of Western Australia**
School of Architecture, Planning & Surveying

Map 3.2

KALRI Masterclass
Topographic Mapping

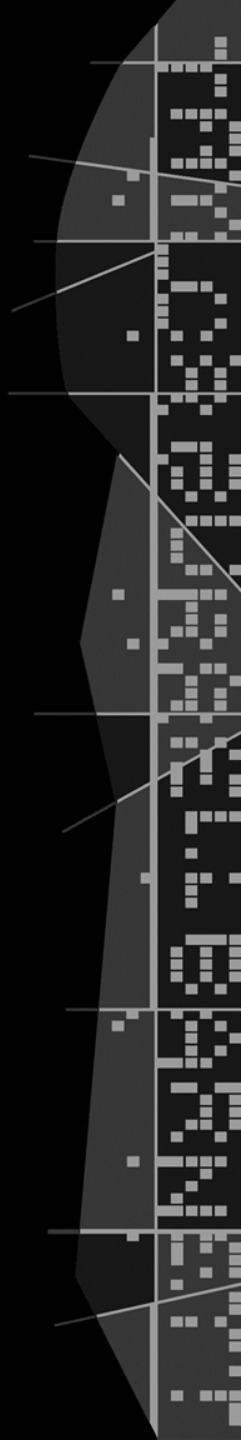
Source: Aerial photography from Google Earth, 2010. Digitized by the University of Western Australia, School of Architecture, Planning & Surveying. All rights reserved. © 2010. This map is a derivative work of the original aerial photography. It is not to be used for any other purpose without the permission of the University of Western Australia, School of Architecture, Planning & Surveying.

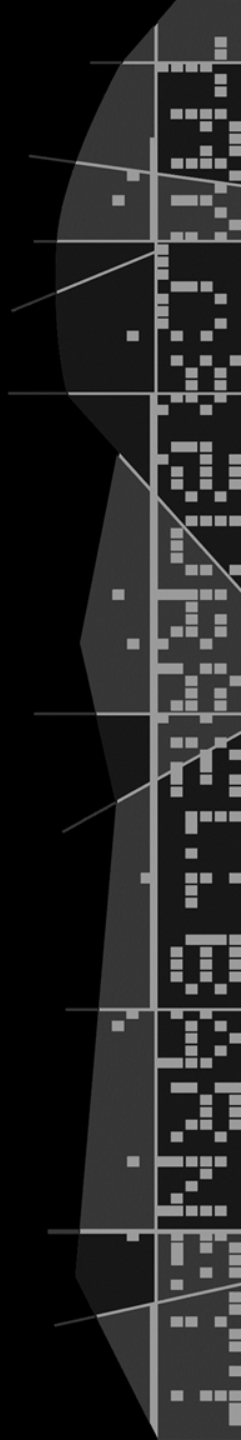





Department of Planning and Infrastructure
City of Perth
City of Fremantle
City of Gosport
City of Joondalup
City of Kalamunda
City of Mandurah
City of Swan
City of Stirling
City of Vincent
City of Waverley
City of Woodbridge
City of York
KALRT Masterclass
Topographic Mapping

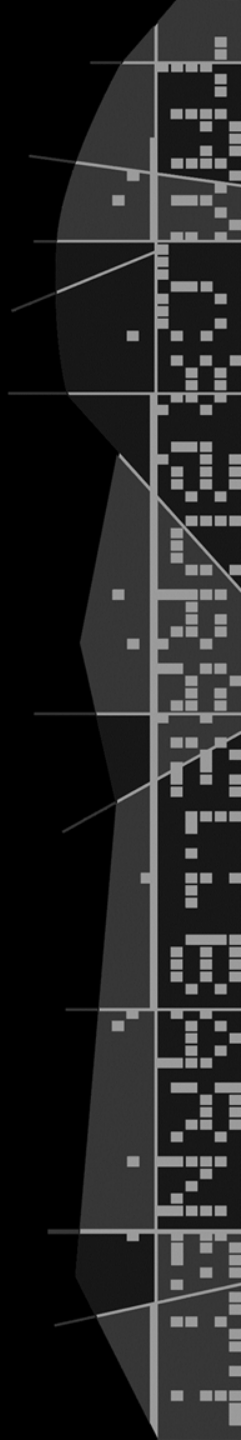
Map 3.3







 **University of Western Australia**
School of Architecture
100 Stirling Highway
Perth, Western Australia 6009
Australia
Phone: +61 8 9371 7000
Fax: +61 8 9371 7001
Email: architecture@uwa.edu.au
www.uwa.edu.au
KALRT Masterclass
Topographic Mapping
Map 2.2





Government of Western Australia
Department of Planning

Project: KALRT Masterclass
Map 2.3
Scale: 1:5000
Date: 15/05/2014

KALRT Masterclass
Topographic Mapping

Map 2.3




UNIVERSITY OF WESTERN AUSTRALIA
KALRIT Masterclass
Topographic Mapping
Map 1.10





Department of Western Australia
Department of Planning

1:10,000

0 10 20 30 40 50 60 70 80 90 100 110 120 130 140 150 160 170 180 190 200 210 220 230 240 250 260 270 280 290 300 310 320 330 340 350 360 370 380 390 400 410 420 430 440 450 460 470 480 490 500 510 520 530 540 550 560 570 580 590 600 610 620 630 640 650 660 670 680 690 700 710 720 730 740 750 760 770 780 790 800 810 820 830 840 850 860 870 880 890 900 910 920 930 940 950 960 970 980 990 1000

Includes:
Planning & Control Data from
Department of Planning
Western Australian Planning Commission
Geographic Information System
Photogrammetric LIDAR Data
Satellite Imagery
Base information supplied
by the Department of Planning
and Infrastructure
KALRT Masterclass
Topographic Mapping

Map 1.11